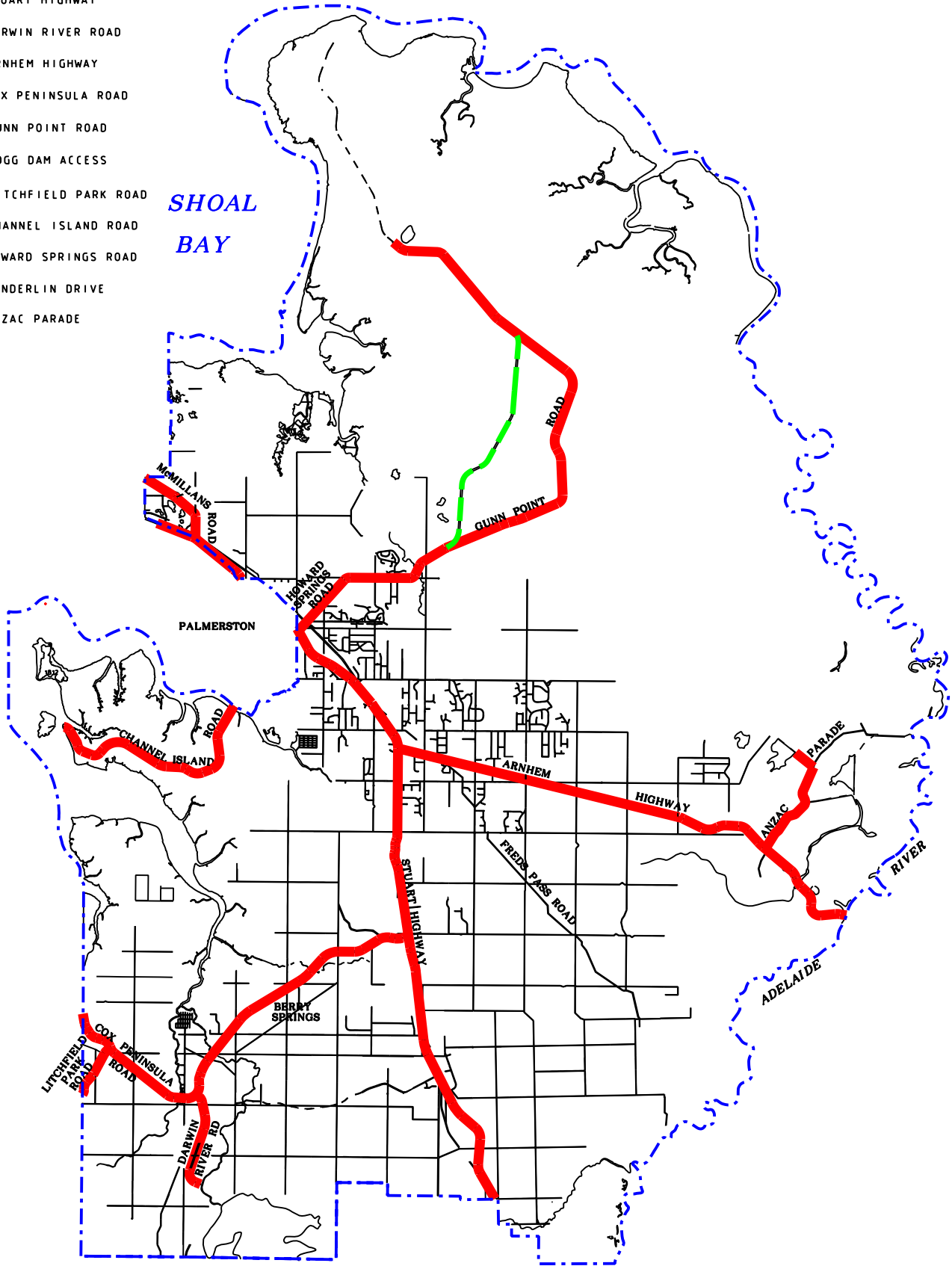





- 1 STUART HIGHWAY
- 30 DARWIN RIVER ROAD
- 42 ARNHAM HIGHWAY
- 45 COX PENINSULA ROAD
- 268 GUNN POINT ROAD
- 272 FOGG DAM ACCESS
- 340 LITCHFIELD PARK ROAD
- 358 CHANNEL ISLAND ROAD
- 518 HOWARD SPRINGS ROAD
- 1008 VANDERLIN DRIVE
- ANZAC PARADE



-  **Gazetted Roads (Existing)**
-  **Gazetted Roads (Planned)**
-  **Municipal Boundary**



NORTHERN TERRITORY GOVERNMENT  
 DEPARTMENT OF PLANNING & INFRASTRUCTURE  
 Road Network Division

# SHIRE OF LITCHFIELD

N.T. GOVERNMENT DECLARED ROADS  
 UNDER LOCAL GOVERNMENT ACT

Copyright Reserved

Last Updated - September 2007