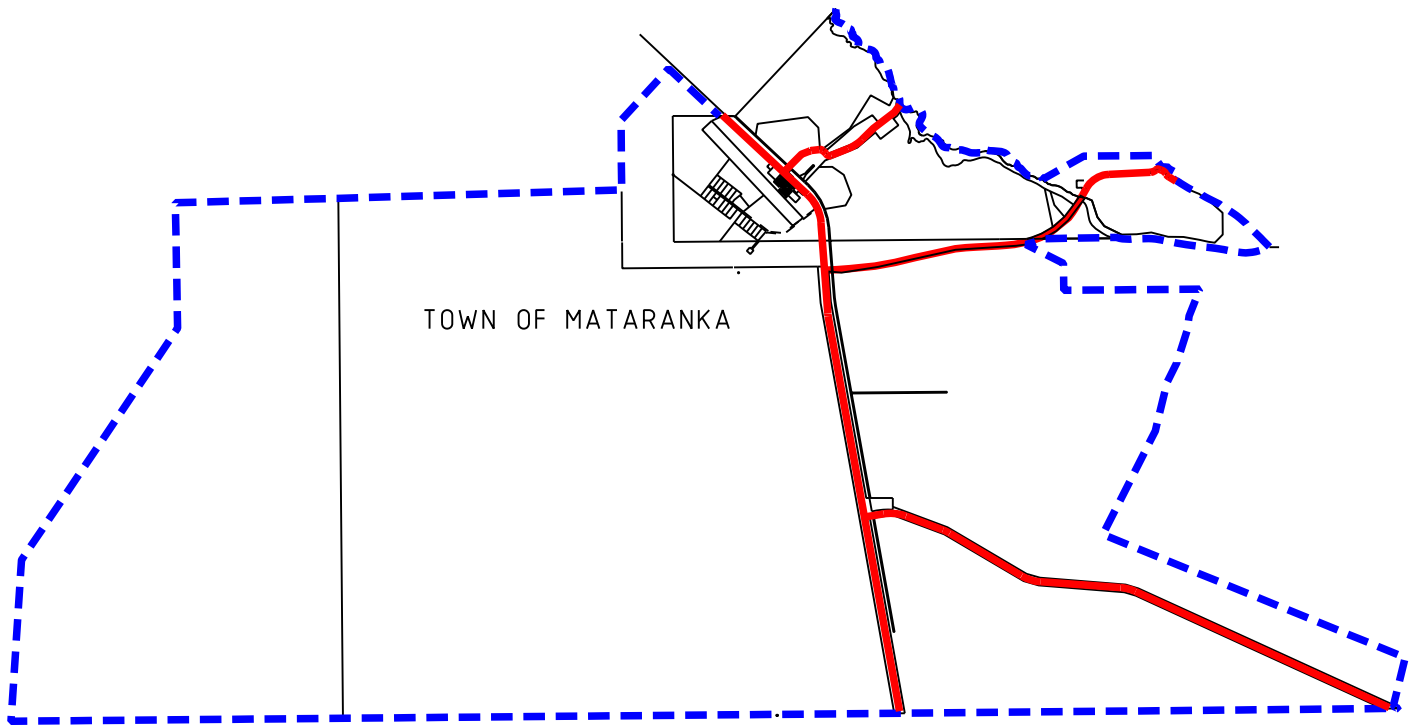





1 STUART HIGHWAY
1007 MATARANKA HOMESTEAD ROAD
1148 JOHN HAUSER DRIVE
2004 ROPER HIGHWAY
1018 MARTIN ROAD



-  Declared Roads (Existing)
-  Planned / Declared Roads (Not Constructed)
-  Local Government Boundary



NORTHERN TERRITORY GOVERNMENT
DEPARTMENT OF PLANNING & INFRASTRUCTURE
Road Network Division

MATARANKA COMMUNITY GOVERNMENT COUNCIL

N.T. GOVERNMENT DECLARED ROADS
UNDER LOCAL GOVERNMENT ACT

Copyright Reserved

Last Updated - September 2007