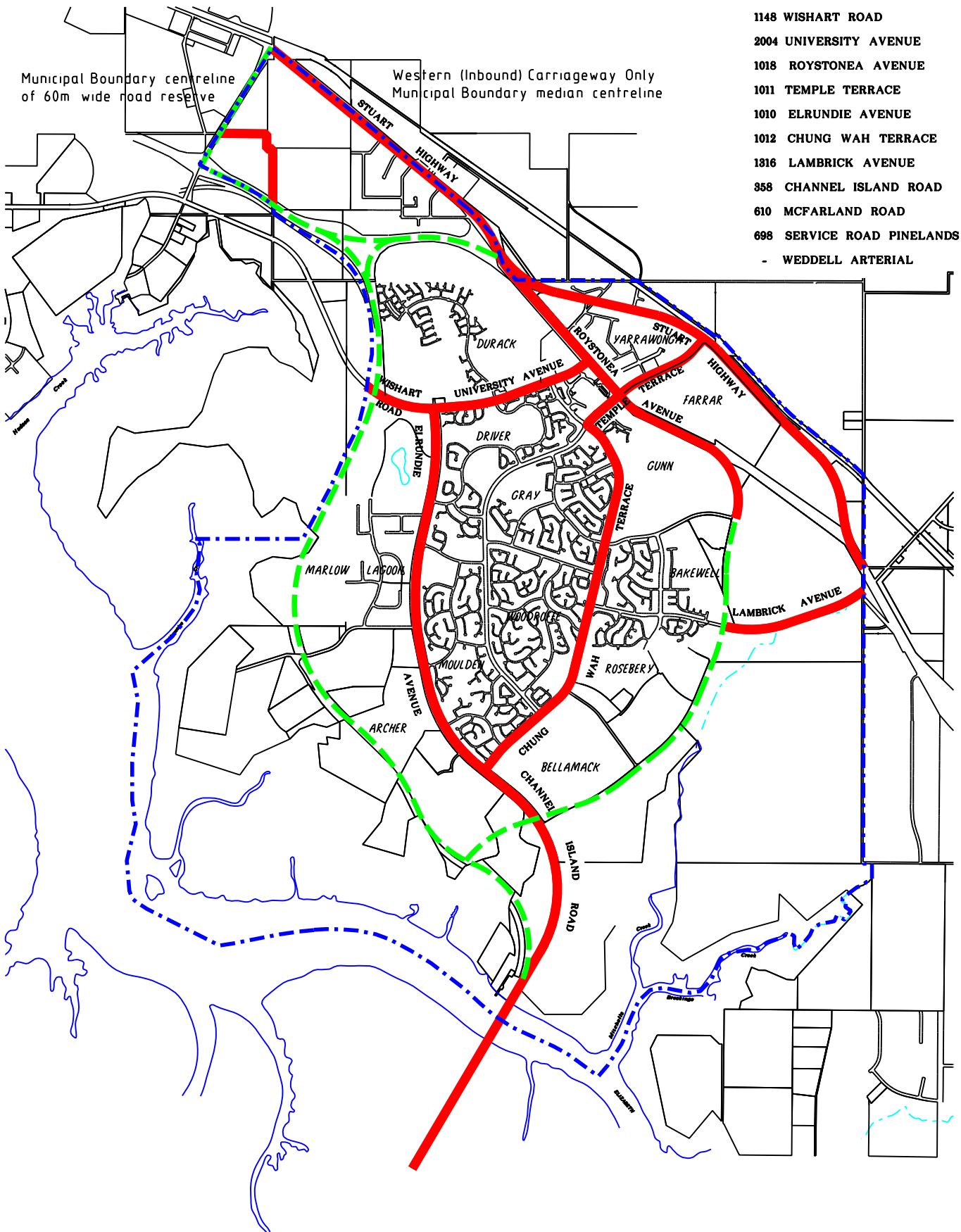





- 1 STUART HIGHWAY
- 1007 TIGER BRENNAN DRIVE
- 1148 WISHART ROAD
- 2004 UNIVERSITY AVENUE
- 1018 ROYSTONEA AVENUE
- 1011 TEMPLE TERRACE
- 1010 ELRUNDIE AVENUE
- 1012 CHUNG WAH TERRACE
- 1316 LAMBRICK AVENUE
- 358 CHANNEL ISLAND ROAD
- 610 MCFARLAND ROAD
- 698 SERVICE ROAD PINELANDS
- WEDDELL ARTERIAL



-  **Gazetted Roads (Existing)**
-  **Gazetted Roads (Planned)**
-  **Municipal Boundary**



NORTHERN TERRITORY GOVERNMENT
 DEPARTMENT OF PLANNING & INFRASTRUCTURE
 Road Network Division

MUNICIPALITY OF PALMERSTON

N.T. GOVERNMENT DECLARED ROADS
 UNDER LOCAL GOVERNMENT ACT

Copyright Reserved

Last Updated - September 2007